
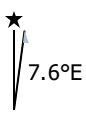


Google

Imagery ©2015

5 m

Report a map error

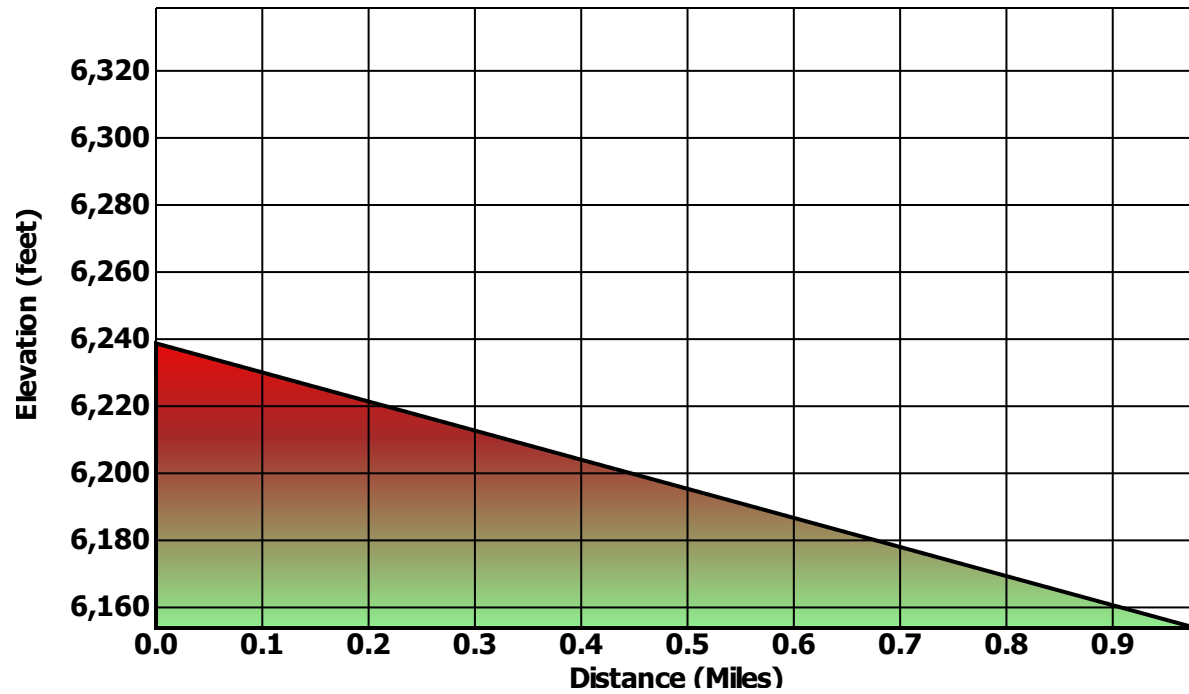


# Trip Planner 8/17/2015

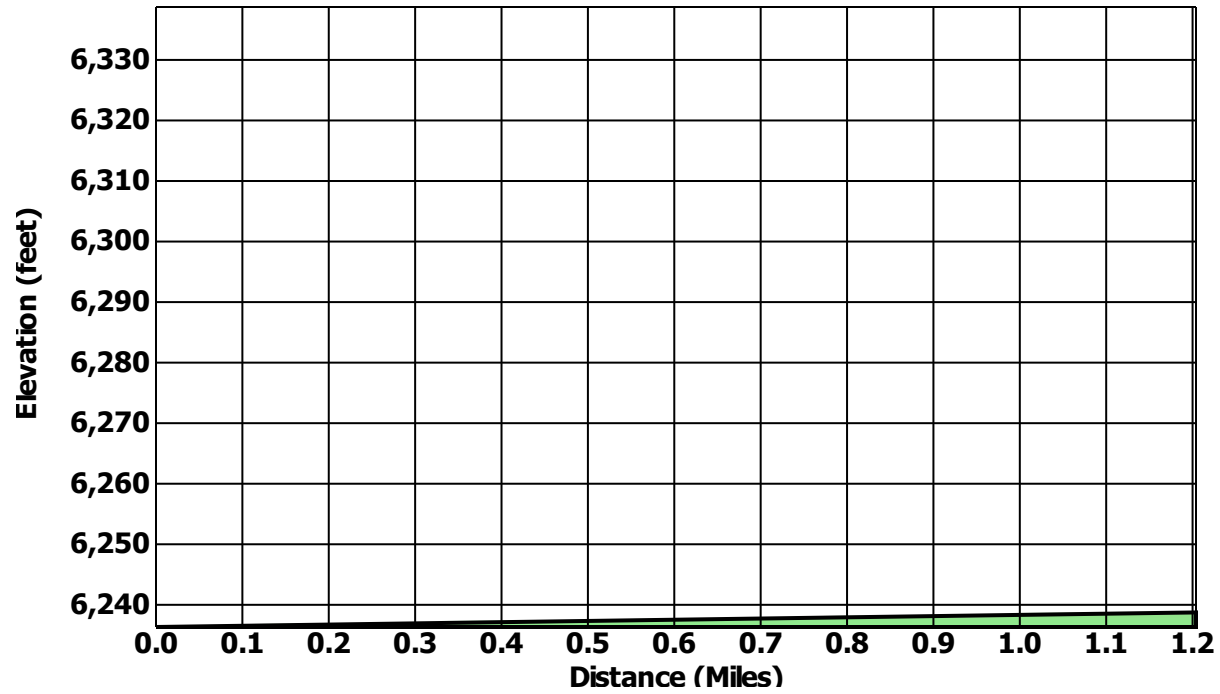
<b>Author:</b>	PaulFoeller
<b>Activity:</b>	Not Specified
<b>State:</b>	Not Specified
<b>Distance:</b>	4.03mi
<b>Difficulty:</b>	5/10
<b>Rating:</b>	Unrated

## Elevation Graph

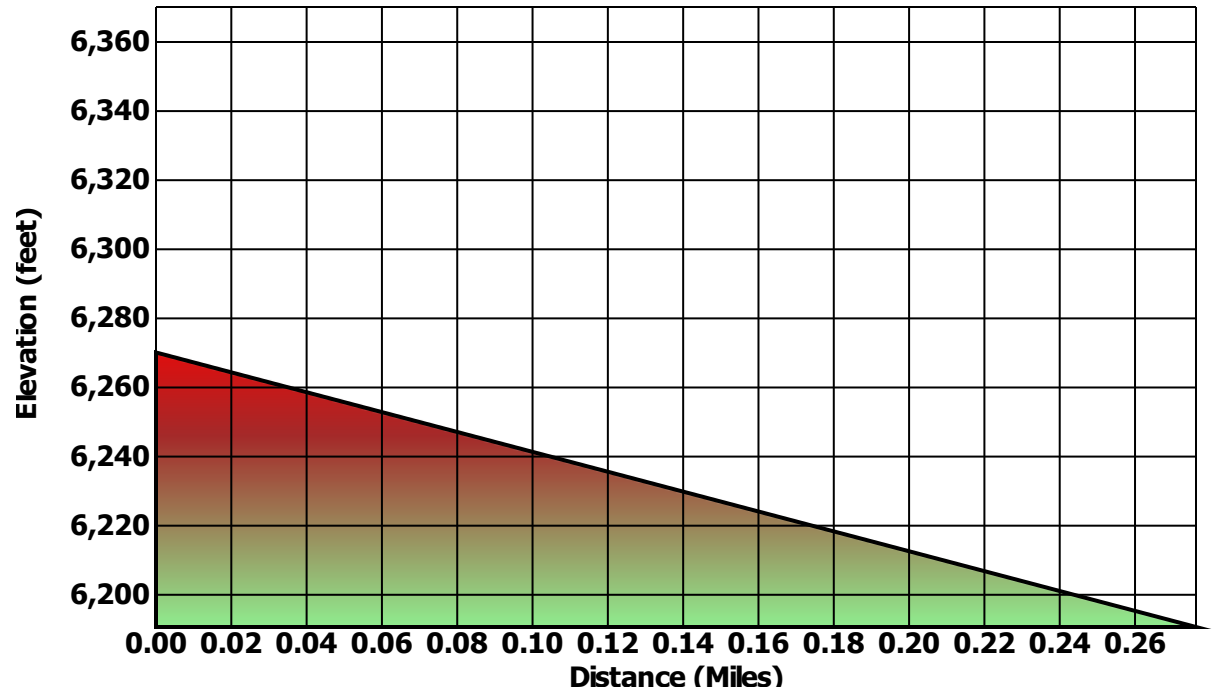
### Track 1



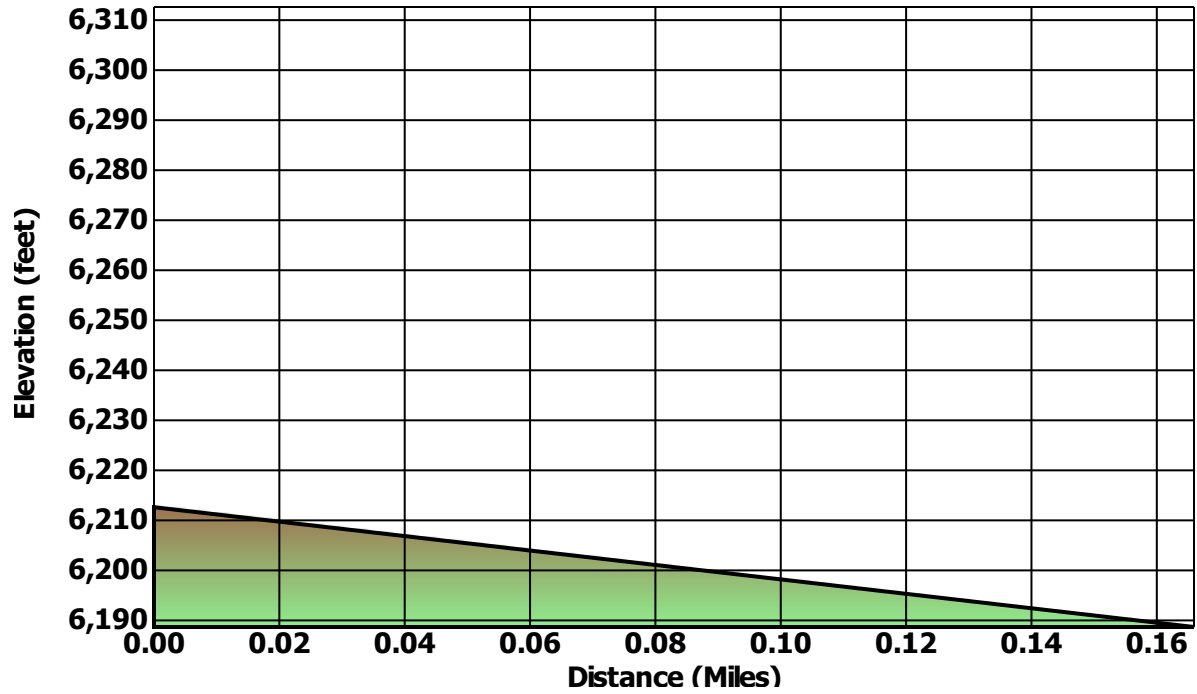
**Track 2**



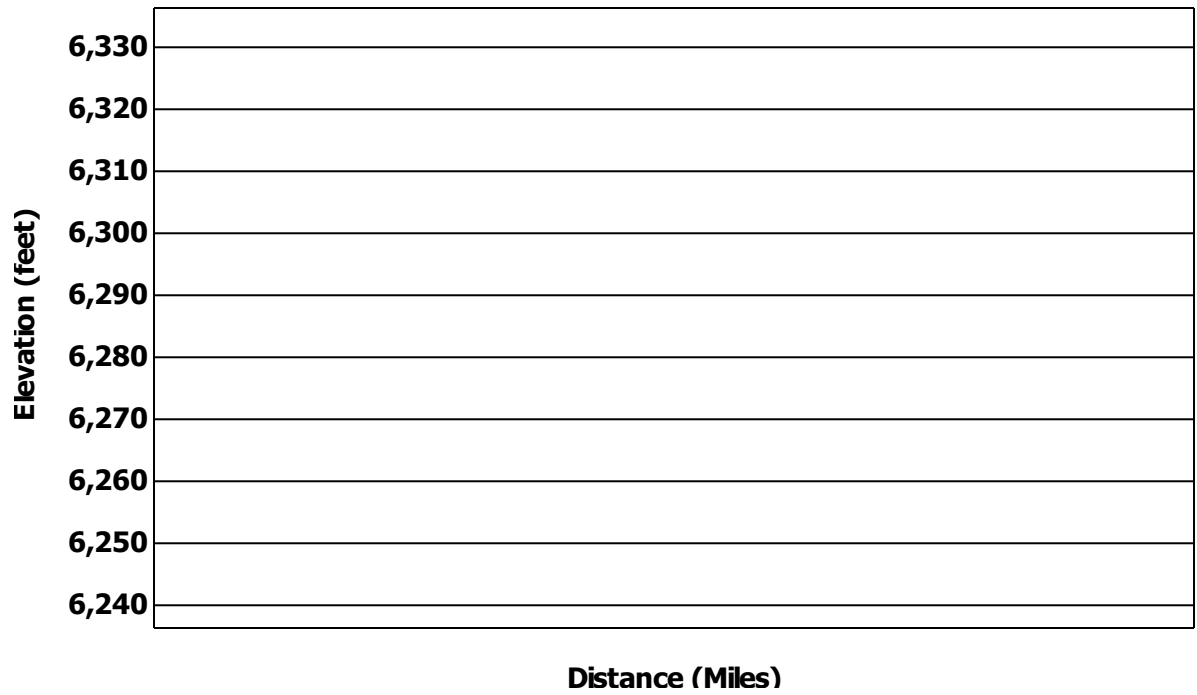
**Track 3**



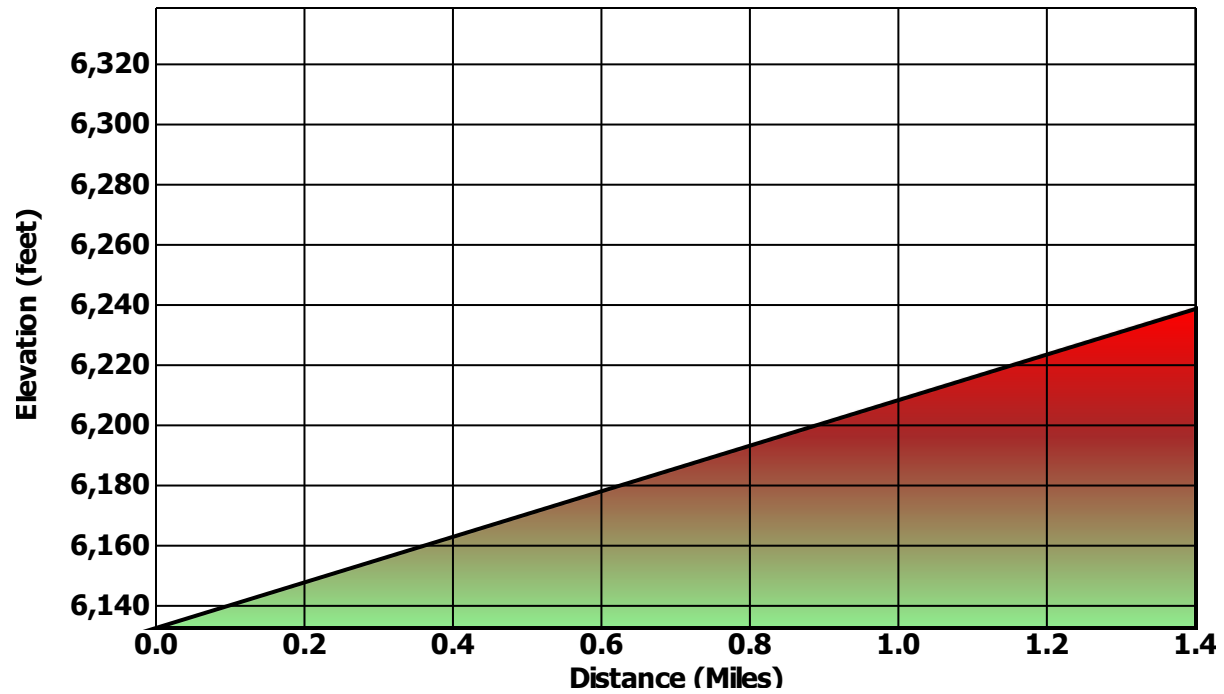
**Track 4**



**Track 5**



## Track 6



### Tracks

#### Track 1

Distance:0.98 mi	Points:2	Calories :none
Total Time:none	Speed:0.0 mph	Pace:0:00 / mi

#### Track 2

Distance:1.20 mi	Points:2	Calories :none
Total Time:none	Speed:0.0 mph	Pace:0:00 / mi

#### Track 3

Distance:0.28 mi	Points:2	Calories :none
Total Time:none	Speed:0.0 mph	Pace:0:00 / mi

#### Track 4

Distance:0.17 mi	Points:2	Calories :none
Total Time:none	Speed:0.0 mph	Pace:0:00 / mi

#### Track 5

Distance:0.00 mi	Points:1	Calories :none
Total Time:none	Speed:0.0 mph	Pace:0:00 / mi

#### Track 6

Distance:1.40 mi	Points:2	Calories :none
------------------	----------	----------------

Total Time:none

Speed:0.0 mph

Pace:0:00 / mi

## Points of Interest

### **New and Old**

Location: 36.863335, -103.888413

### **home of Brown**

Location: 36.878613, -103.875431

### **Water High**

Location: 36.872842, -103.880937

### **Heavy Loads**

Location: 36.869055, -103.880837

### **Marvel Gaze**

Location: 36.872519, -103.876848

### **Chest**

Location: 36.866917, -103.875757

### **Peace**

Location: 36.865336, -103.88034

### **Why=Y**

Location: 36.861025, -103.880429

### **?**

Location: 36.858713, -103.880135

### **Listen Good**

Location: 36.875379, -103.87386

### **in the wood**

Location: 36.865137, -103.877717

### **worth the cold**

Location: 36.865932, -103.880546

### **gold**

Location: 36.865515, -103.879063

**Y**

Location: 36.865641, -103.878918

**Routes**

