



Imagery ©2015, DigitalGlobe, NMRGIS, USDA Farm Service Agency



[Report a map error](#)

-103.882                      -103.880                      -103.878                      -103.876

1:4,514 Scale

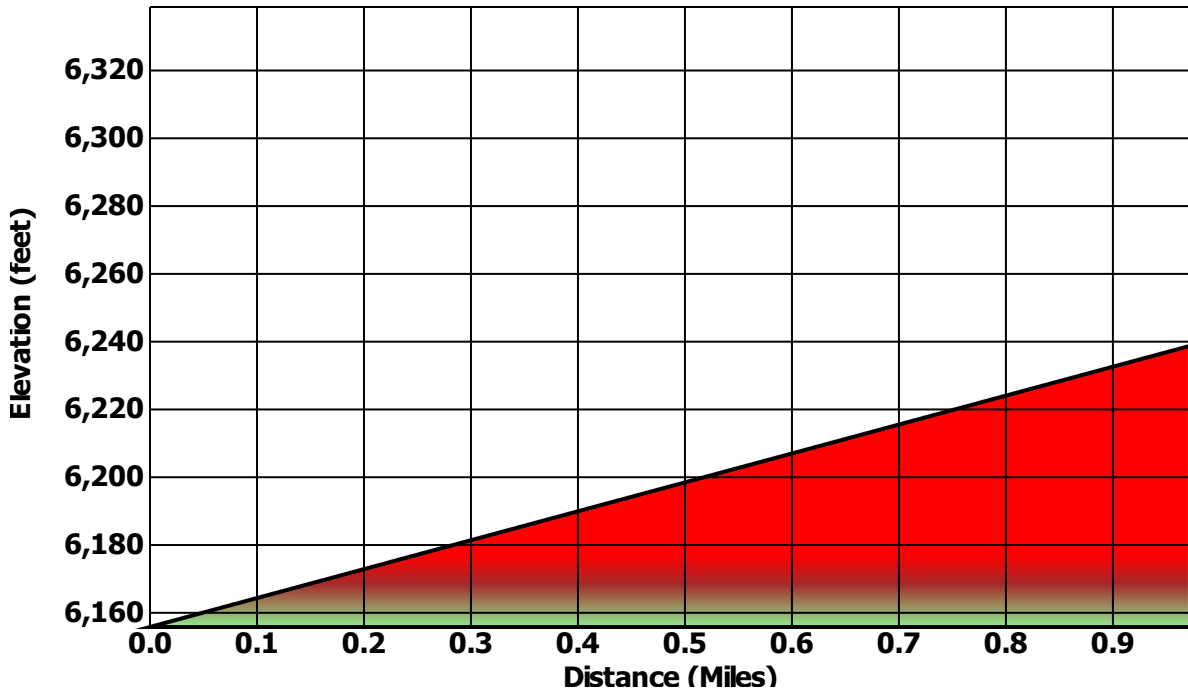


# Trip Planner 8/27/2015

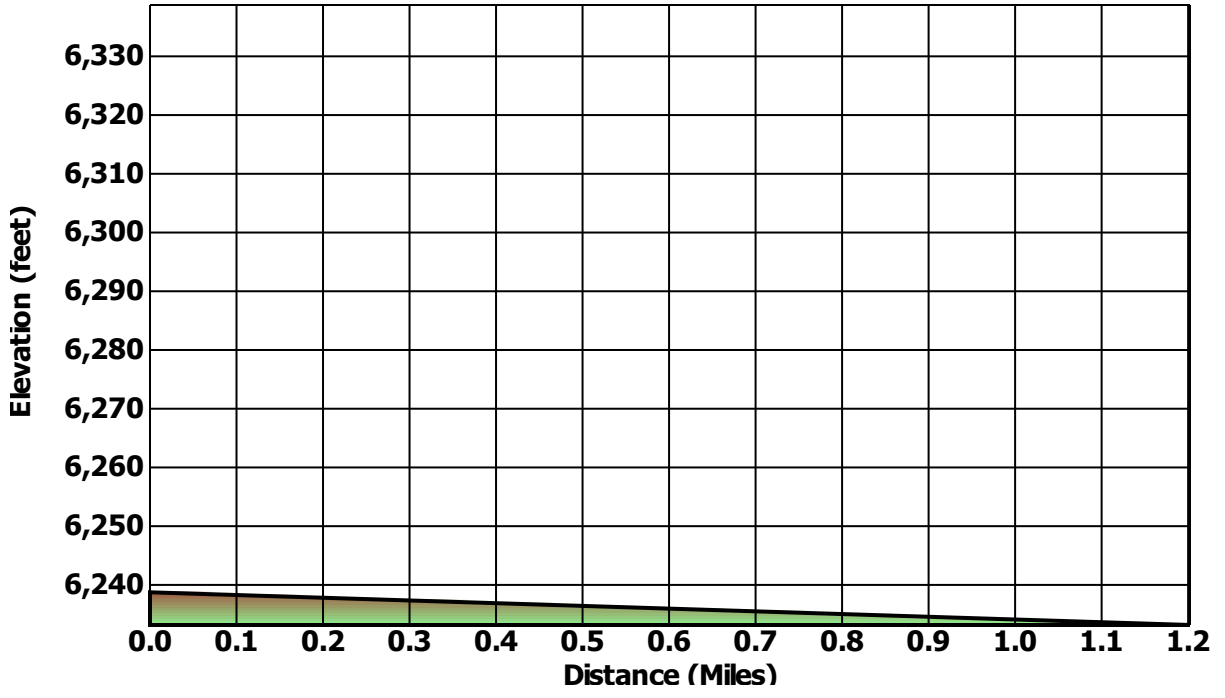
Author:	PaulFoeller
Activity:	Not Specified
State:	Not Specified
Distance:	3.91mi
Difficulty:	5/10
Rating:	Unrated

## Elevation Graph

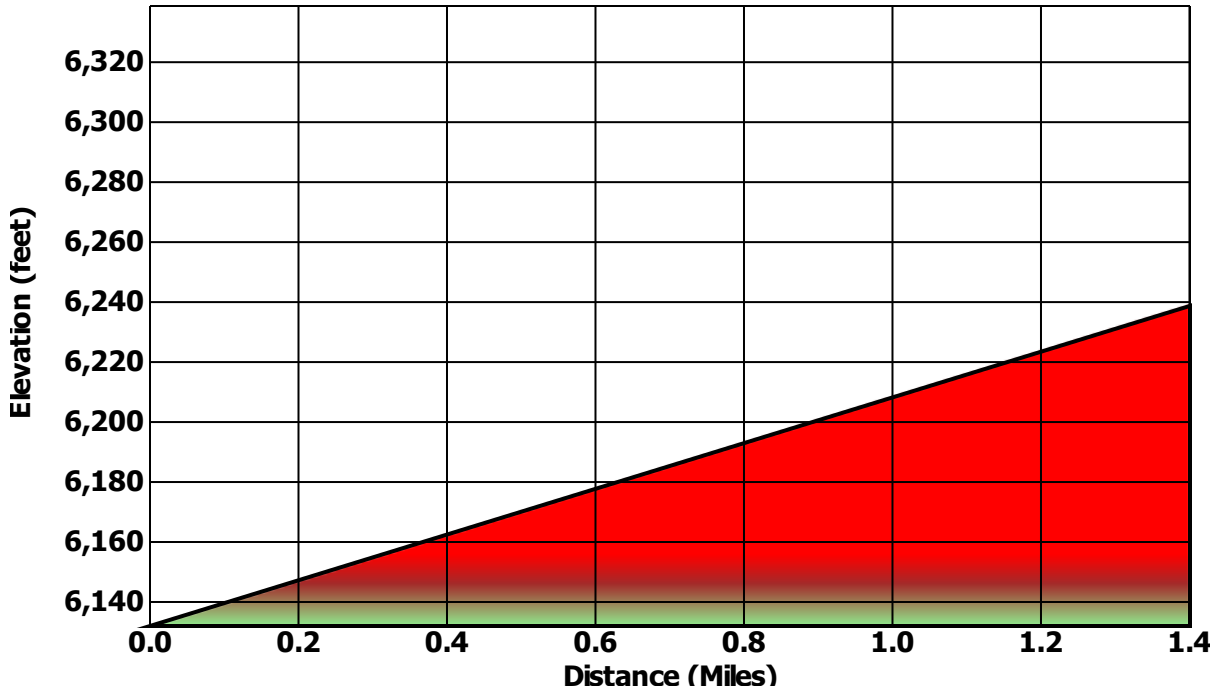
### Track 1



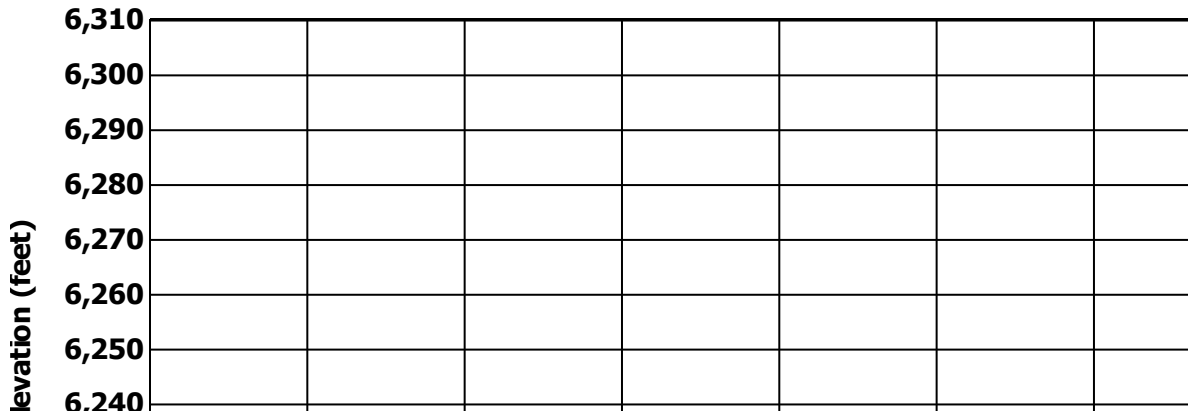
**Track 2**

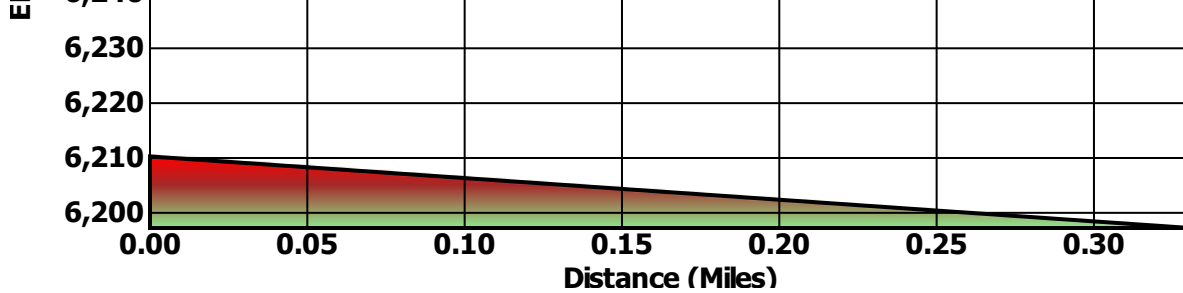


**Track 3**



**Track 4**





### Tracks

#### Track 1

Distance:0.97 mi	Points:2	Calories :none
Total Time:none	Speed:0.0 mph	Pace:0:00 / mi

#### Track 2

Distance:1.20 mi	Points:2	Calories :none
Total Time:none	Speed:0.0 mph	Pace:0:00 / mi

#### Track 3

Distance:1.40 mi	Points:2	Calories :none
Total Time:none	Speed:0.0 mph	Pace:0:00 / mi

#### Track 4

Distance:0.33 mi	Points:2	Calories :none
Total Time:none	Speed:0.0 mph	Pace:0:00 / mi

### Points of Interest

?

Location: 36.858712, -103.880133

#### Water High

Location: 36.87275, -103.880941

#### Heavy Loads

Location: 36.868888, -103.880718

#### Listen Good

Location: 36.875349, -103.873851

#### home of Brown

Location: 36.878609, -103.875428

#### Marvel Gaze

Location: 36.872508, -103.876876

#### no place for the Meek

Location: 36.87053, -103.875671

#### Chest

Location: 36.866914, -103.875708

#### Peace

Location: 36.86533, -103.880324

#### Y=u in Greek Alphabet

Location: 36.86103, -103.880448

## Y=u in Greek Alphabet

Location: 36.865647, -103.878909

### Routes

