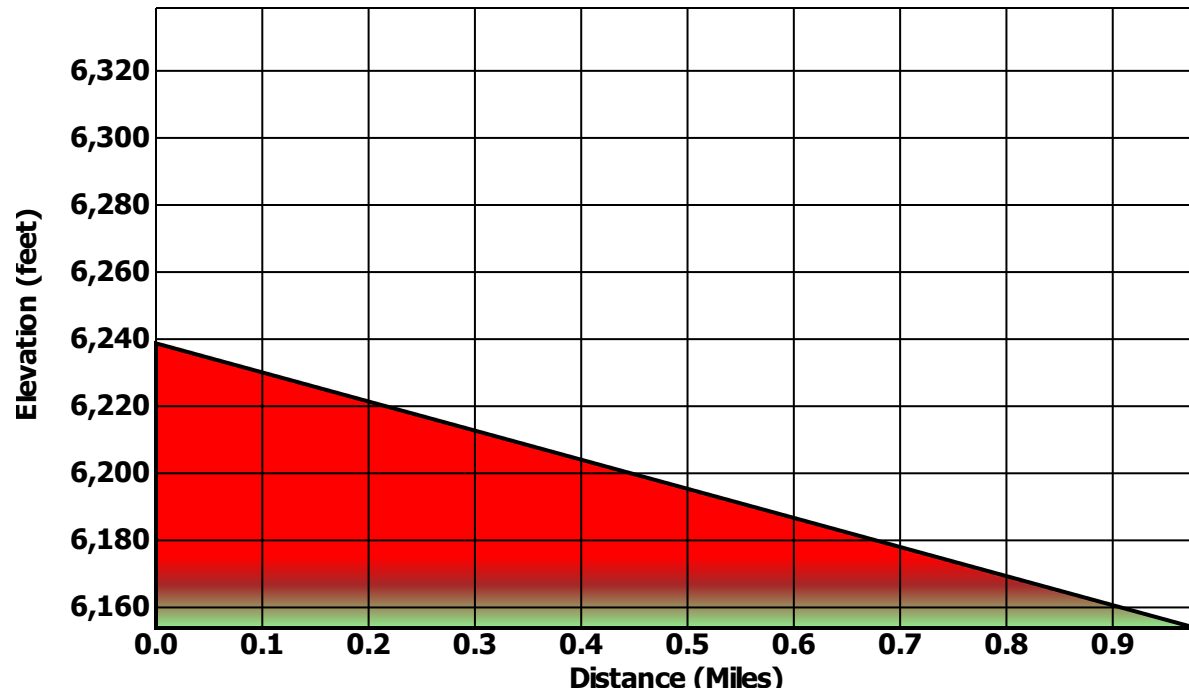


Trip Planner 8/17/2015

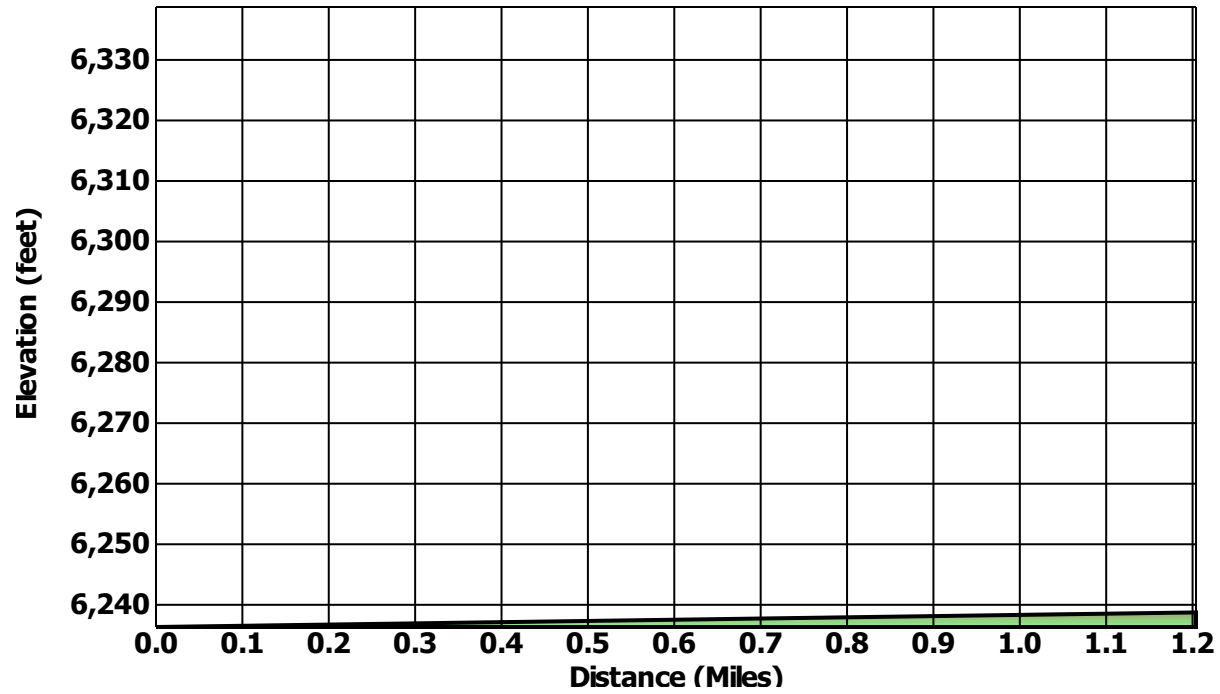
Author:	PaulFoeller
Activity:	Not Specified
State:	Not Specified
Distance:	4.36mi
Difficulty:	5/10
Rating:	Unrated

Elevation Graph

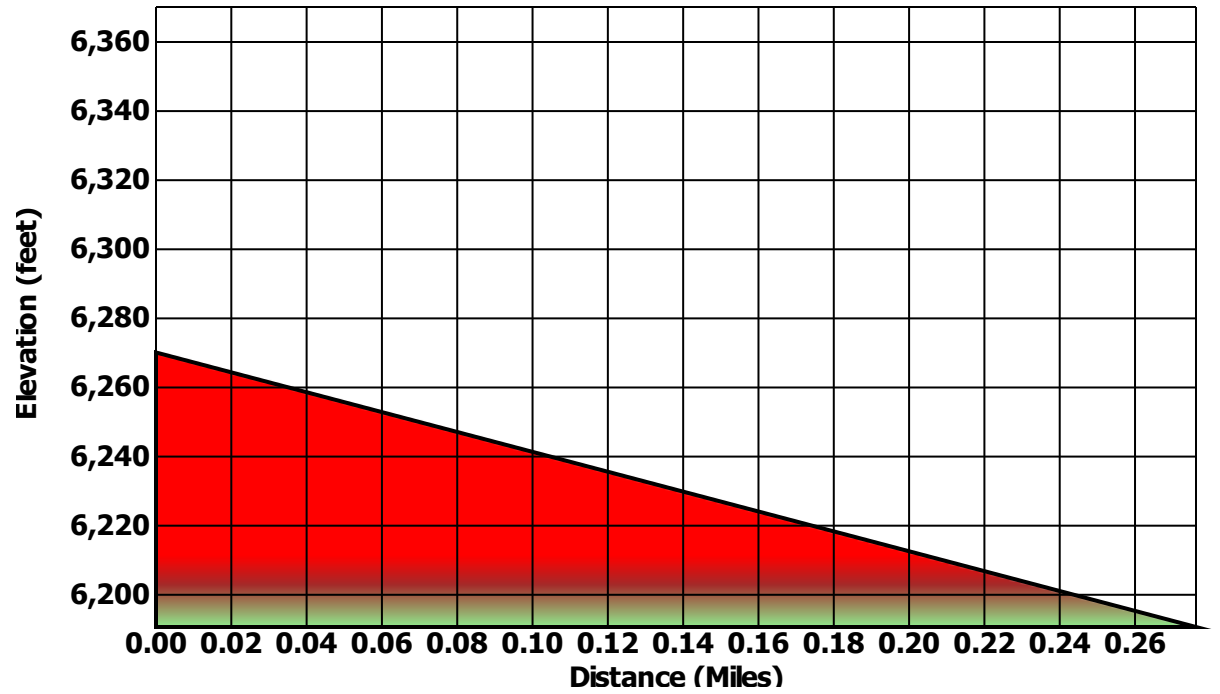
Track 1



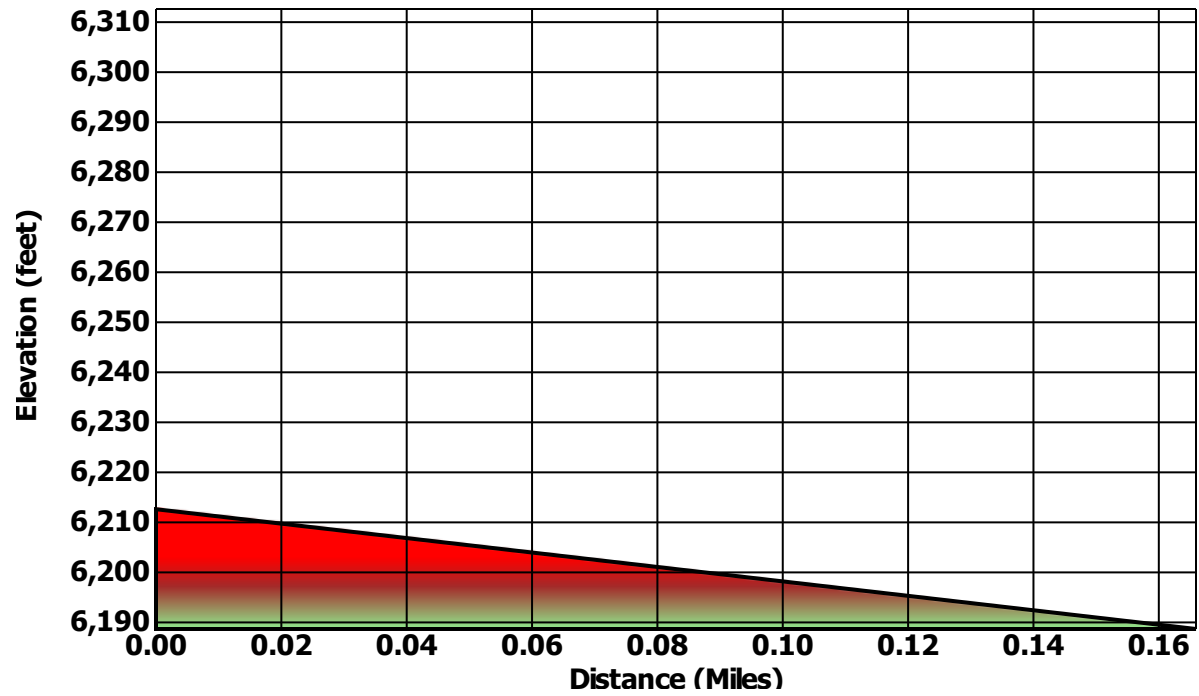
Track 2



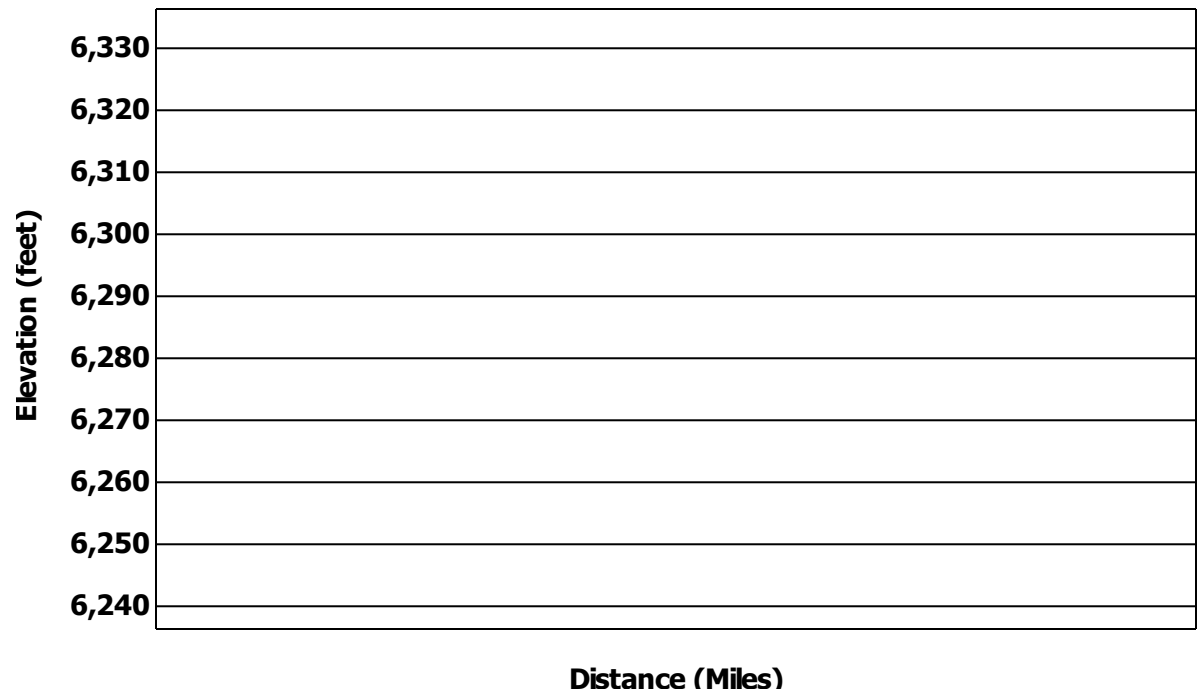
Track 3



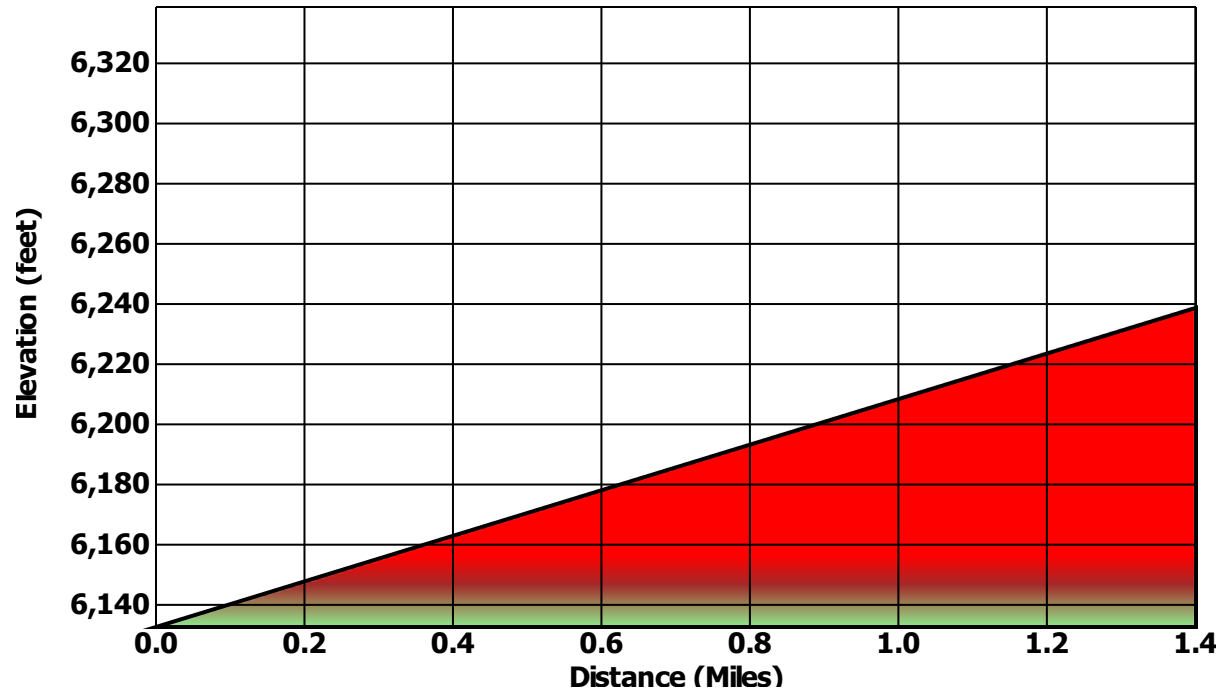
Track 4



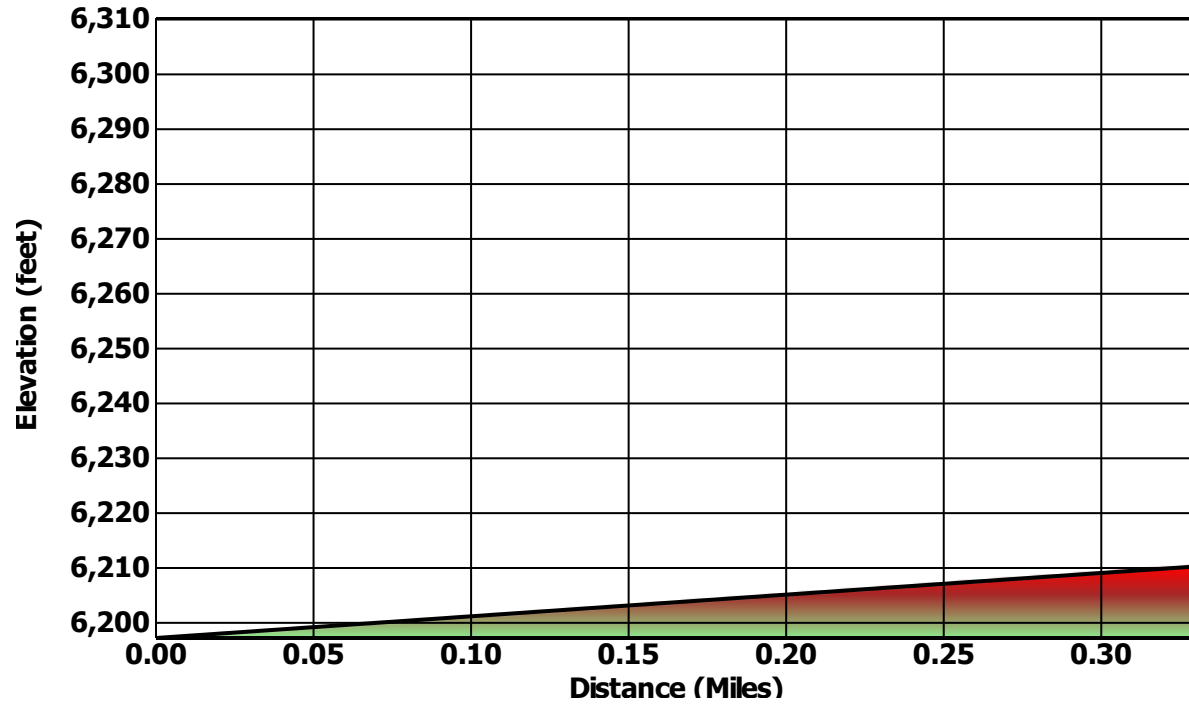
Track 5



Track 6



Track 7



Tracks

Track 1

Distance:0.98 mi	Points:2	Calories :none
Total Time:none	Speed:0.0 mph	Pace:0:00 / mi

Track 2

Distance:1.20 mi	Points:2	Calories :none
Total Time:none	Speed:0.0 mph	Pace:0:00 / mi

Track 3

Distance:0.28 mi	Points:2	Calories :none
Total Time:none	Speed:0.0 mph	Pace:0:00 / mi

Track 4

Distance:0.17 mi	Points:2	Calories :none
Total Time:none	Speed:0.0 mph	Pace:0:00 / mi

Track 5

Distance:0.00 mi	Points:1	Calories :none
Total Time:none	Speed:0.0 mph	Pace:0:00 / mi

Track 6

Distance:1.40 mi	Points:2	Calories :none
Total Time:none	Speed:0.0 mph	Pace:0:00 / mi

Track 7

Distance:0.33 mi	Points:2	Calories :none
Total Time:none	Speed:0.0 mph	Pace:0:00 / mi

Points of Interest

New and Old

Location: 36.863335, -103.888413

home of Brown

Location: 36.878613, -103.875431

Water High

Location: 36.872842, -103.880937

Heavy Loads

Location: 36.869055, -103.880837

Marvel Gaze

Location: 36.872519, -103.876848

Chest

Location: 36.866917, -103.875757

Peace

Location: 36.865336, -103.88034

Why=Y

Location: 36.861025, -103.880429

?

Location: 36.858713, -103.880135

Listen Good

Location: 36.875379, -103.87386

in the wood

Location: 36.865137, -103.877717

worth the cold

Location: 36.865932, -103.880546

gold

Location: 36.865515, -103.879063

Y

Location: 36.865641, -103.878918

UU

Location: 36.865491, -103.878967

Routes

